



**Motorist Pride morning drive**

**43  
Mi**


**57  
Waypoints**

**43 Mi  
Fuel Range**

A drive out in the area. there are points that you can stop off at, including Harewood and a few other viewing points

0 mi.

43 mi.



Minimum Altitude: 0ft

Average Altitude: 0ft

Maximum Altitude: 0ft

**START**

**The Motorist, New Lennerton Ln,  
Leeds LS25 6JE**

**FINISH**

**The Motorist, New Lennerton Ln,  
Leeds LS25 6JE**


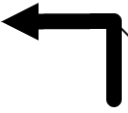



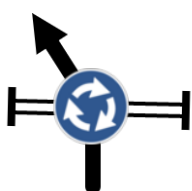
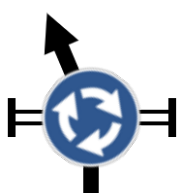
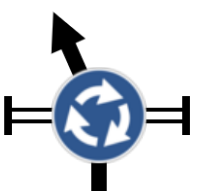
**WARNING!!!**

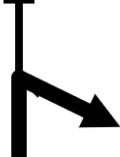



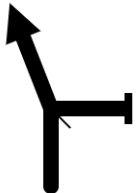

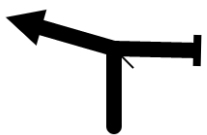

**THIS ROUTE MAY BE DANGEROUS. FOLLOW THIS ROUTE AT YOUR OWN RISK.**

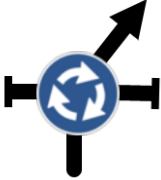

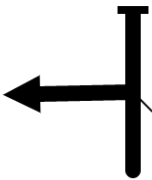





Conditions change over time. Route leads to remote areas many miles from help. This is not a "closed" course. The route crosses and travels on public roads and highways where other vehicles, pedestrians, and animals may be present. Some hazards are identified here, for illustration purposes only, but most hazards are not identified or marked. Information provided is approximate, and should not be considered precise. Obey all laws and use caution at all times. If signs, maps, or other indicators suggest the route travels into closed, illegal, private property, or otherwise restricted areas, this roadbook should not be followed into such areas.

**RALLY NAVIGATOR IS NOT RESPONSIBLE FOR THE ACCURACY OR SAFETY OF THIS ROUTE.**

**FOR PERSONAL USE ONLY  
yorkshire@gccg.org.uk  
NOT FOR COMMERCIAL USE**








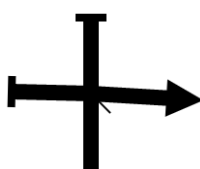
PAGE 1	<b>Motorist Pride morning drive</b> For the Personal Use of yorkshire@gccg.org.uk	<b>MI TOTAL : 42.83</b>
<b>0.00</b>		leave the Motorist car park. Zero your trip counter
<b>0.00</b>	<b>1</b>	<b>172°</b> <small>053°47.457'N 001°12.369'W</small>
<b>0.05</b>		<b>Head east on Lennerton Ln towards New Lennerton Ln</b>
<b>0.05</b>	<b>2</b>	<b>82°</b> <small>053°47.416'N 001°12.359'W</small>
<b>0.10</b>		<b>Continue straight onto New Lennerton Ln</b>
<b>0.05</b>	<b>3</b>	<b>57°</b> <small>053°47.417'N 001°12.288'W</small>
<b>0.17</b>		<b>Head north-east on New Lennerton Ln towards Bishopdyke Rd/B1222</b>
<b>0.07</b>	<b>4</b>	<b>57°</b> <small>053°47.452'N 001°12.194'W</small>
<b>0.79</b>		<b>Turn left onto Bishopdyke Road B1222</b>
<b>0.62</b>	<b>5</b>	<b>255°</b> <small>053°47.859'N 001°11.932'W</small>
<b>2.11</b>		<b>At the roundabout, take the 2nd exit onto B1222</b>
<b>1.32</b>	<b>6</b>	<b>193°</b> <small>053°47.799'N 001°13.843'W</small>
<b>2.29</b>		<b>At the roundabout, take the 2nd exit and stay on B1222, Sherburn in Elmet</b>
<b>0.18</b>	<b>7</b>	<b>219°</b> <small>053°47.762'N 001°14.087'W</small>
<b>2.43</b>		<b>Take 2nd Exit towards Moorland Rd</b>
<b>0.14</b>	<b>8</b>	<b>244°</b> <small>053°47.771'N 001°14.280'W</small>



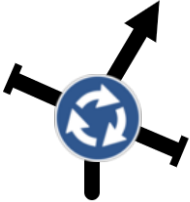

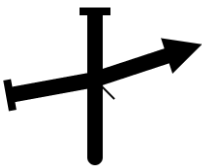



PAGE 2	<b>Motorist Pride morning drive</b> For the Personal Use of yorkshire@gccg.org.uk	<b>MI TOTAL : 42.83</b>
<b>3.31</b>		<b>Turn right onto Sir John's Ln towards Laith Staid Ln</b>
<b>0.88</b>	<b>9</b>	<b>329°</b> <small>053°47.788'N 001°15.487'W</small>
<b>4.06</b>		<b>Continue onto Mile Hill (over railway). Continue onto Coldhill Lane</b>
<b>0.75</b>	<b>10</b>	<b>307°</b> <small>053°48.255'N 001°16.200'W</small>
<b>4.45</b>		
<b>0.39</b>	<b>11</b>	<b>291°</b> <small>053°48.446'N 001°16.666'W</small>
<b>5.22</b>		<b>Keep right</b>
<b>0.77</b>	<b>12</b>	<b>354°</b> <small>053°48.761'N 001°17.646'W</small>
<b>5.41</b>		<b>Straight on / keep left onto Copley lane</b>
<b>0.19</b>	<b>13</b>	<b>292°</b> <small>053°48.883'N 001°17.795'W</small>
<b>6.42</b>		<b>Keep right to continue on Lotherton Lane</b>
<b>1.01</b>	<b>14</b>	<b>288°</b> <small>053°49.273'N 001°19.081'W</small>
<b>6.55</b>		<b>Turn left onto Lotherton lane B1217</b>
<b>0.13</b>	<b>15</b>	<b>256°</b> <small>053°49.357'N 001°19.194'W</small>
<b>7.57</b>		<b>Turn Right onto Main St</b>
<b>1.02</b>	<b>16</b>	<b>350°</b> <small>053°49.570'N 001°20.586'W</small>

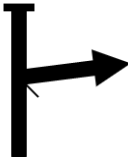
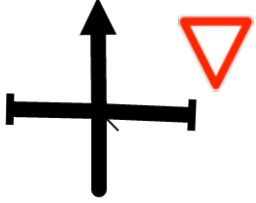

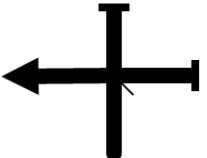
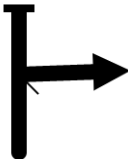
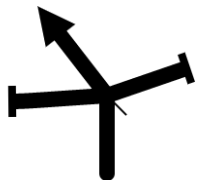

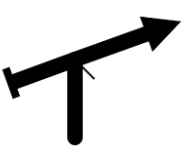
PAGE <b>3</b>	<b>Motorist Pride morning drive</b> For the Personal Use of yorkshire@gccg.org.uk	<b>MI TOTAL : 42.83</b>
<b>9.6<sup>3</sup></b>		<b>At Bramham roundabout, take the 3rd exit onto Paradise Way</b>
<b>2.06</b>	<b>17</b>	<b>335°</b>
<small>053°51.324'N 001°20.860'W</small>		
<b>9.7<sup>9</sup></b>		<b>Continue on Paradise Way for 1.8 miles</b>
<b>0.16</b>	<b>18</b>	<b>28°</b>
<small>053°51.383'N 001°20.711'W</small>		
<b>11.6<sup>3</sup></b>		<b>Turn left onto Thorner Rd, (cross over the A1)</b>
<b>1.84</b>	<b>19</b>	<b>243°</b>
<small>053°52.853'N 001°21.475'W</small>		
<b>12.5<sup>4</sup></b>		<b>Keep right to continue on Thorner Ln</b>
<b>0.91</b>	<b>20</b>	<b>275°</b>
<small>053°52.770'N 001°22.798'W</small>		
<b>14.3<sup>0</sup></b>		<b>Turn left onto Milner Ln</b>
<b>1.76</b>	<b>21</b>	<b>214°</b>
<small>053°52.787'N 001°25.351'W</small>		
<b>15.1<sup>8</sup></b>		<b>Turn right onto Thorner Ln</b>
<b>0.88</b>	<b>22</b>	<b>223°</b>
<small>053°52.075'N 001°25.698'W</small>		
<b>15.2<sup>2</sup></b>		<b>keep left</b>
<b>0.04</b>	<b>23</b>	<b>223°</b>
<small>053°52.045'N 001°25.723'W</small>		
<b>15.3<sup>9</sup></b>		<b>Keep right</b>
<b>0.17</b>	<b>24</b>	<b>301°</b>
<small>053°52.030'N 001°25.966'W</small>		





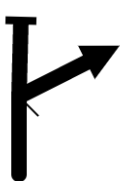

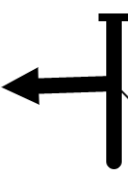

PROXIMA NOTA  
 PROCH NOTE  
 NEXT NOTE

**2.10**

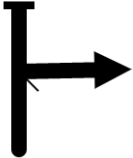
PAGE 4	Motorist Pride morning drive For the Personal Use of yorkshire@gccg.org.uk	MI TOTAL : 42.83
17.49		Slight left onto Tarn Ln
2.10	25	244° <small>053°51.982'N 001°28.445'W</small>
17.53		At crossroads, turn right onto Coal Road
0.04	26	309° <small>053°51.966'N 001°28.501'W</small>
18.27		Turn Left onto Backstone Gill Lane
0.74	27	236° <small>053°52.432'N 001°29.182'W</small>
18.33		Turn Right onto Forge Lane
0.06	28	279° <small>053°52.402'N 001°29.250'W</small>
18.37		Continue Right onto Forge Lane
0.04	29	292° <small>053°52.408'N 001°29.307'W</small>
18.75		Continue Straight onto on Wike Ln
0.38	30	309° <small>053°52.687'N 001°29.551'W</small>
19.45		Turn right onto Harrogate Rd/A61
0.70	31	357° <small>053°53.007'N 001°30.394'W</small>
20.62		At Crossroad, turn right onto The Avenue/A659
1.17	32	78° <small>053°53.996'N 001°30.692'W</small>

PAGE 5	Motorist Pride morning drive For the Personal Use of yorkshire@gccg.org.uk	MI TOTAL : 42.83
24.80 4.18 33		Merge onto Main St A59 71° 053°54.491'N 001°24.662'W
25.25 0.45 34		Turn right onto Wattle Syke/A659 119° 053°54.611'N 001°24.052'W
26.03 0.78 35		At the roundabout, take the 2nd exit and stay on Wattle Syke/A659 20° 053°54.407'N 001°22.984'W
26.21 0.18 36		At the roundabout, take 2nd exit (over A1) Moor End/A659 18° 053°54.377'N 001°22.762'W
26.84 0.63 37		Turn Right onto Clifford Moor Road 162° 053°54.366'N 001°21.865'W
27.63 0.79 38		Continue onto Willow Ln 137° 053°53.777'N 001°21.297'W
28.45 0.82 39		Continue onto Bar Ln 80° 053°53.729'N 001°20.375'W
29.09 0.64 40		Turn Right onto A659 90° 053°53.826'N 001°19.452'W

PAGE 6	Motorist Pride morning drive For the Personal Use of yorkshire@gccg.org.uk	MI TOTAL : 42.83
29.7 <sup>0</sup>		Turn right onto Rudgate
0.61	41	180° <small>053°53.792'N 001°18.568'W</small>
31.0 <sup>3</sup>		GIVE WAY Straight on at Crossroads
1.33	42	155° <small>053°52.742'N 001°17.885'W</small>
31.17		Turn Right onto A659 Roman Road
0.14	43	209° <small>053°52.633'N 001°17.801'W</small>
31.5 <sup>0</sup>		Turn Left onto Garret Lane
0.33	44	127° <small>053°52.387'N 001°18.063'W</small>
31.8 <sup>8</sup>		Turn right onto Moor Ln
0.38	45	145° <small>053°52.238'N 001°17.609'W</small>
32.6 <sup>3</sup>		Continue Straight onto Weedling Gate
0.75	46	96° <small>053°52.176'N 001°16.682'W</small>
32.9 <sup>6</sup>		Keep left onto Mill Ln
0.33	47	101° <small>053°52.083'N 001°16.265'W</small>
33.4 <sup>0</sup>		Turn right onto A162
0.44	48	148° <small>053°52.108'N 001°15.653'W</small>

PAGE 7	Motorist Pride morning drive For the Personal Use of yorkshire@gccg.org.uk	MI TOTAL : 42.83
34.27		Turn right onto Raw Ln/B1223
0.87	49	98° <small>053°51.375'N 001°15.694'W</small>
36.33		continue on New Rd B1223
2.06	50	179° <small>053°51.176'N 001°12.748'W</small>
36.56		Continue straight onto Busk Ln
0.23	51	154° <small>053°50.978'N 001°12.709'W</small>
38.15		Turn left onto Brackenhill Ln
1.59	52	104° <small>053°49.646'N 001°12.513'W</small>
38.59		Turn right to stay on Brackenhill Ln
0.44	53	136° <small>053°49.703'N 001°11.895'W</small>
40.99		Turn Right on to Bishopdyke Rd/B1222
2.40	54	250° <small>053°48.059'N 001°10.504'W</small>
42.01		Turn left onto New Lennerton Ln
1.02	55	158° <small>053°47.861'N 001°11.932'W</small>
42.70		follow the road to the right
0.69	56	271° <small>053°47.417'N 001°12.288'W</small>



PAGE <b>8</b>	<b>Motorist Pride morning drive</b> For the Personal Use of yorkshire@gccg.org.uk	<b>MI TOTAL : 42.83</b>
<b>42.80</b>		<b>Take 2nd entrance to return to the Motorist</b>
<b>0.10</b>	<b>57</b>	<b>341°</b> 053°47.403'N 001°12.429'W

<b>43 Mi</b>	<b>57 Waypoints</b>	<b>43 Mi Fuel Range</b>
--------------	---------------------	-------------------------

<b>START</b> The Motorist, New Lennerton Ln, Leeds LS25 6JE	<b>FINISH</b> The Motorist, New Lennerton Ln, Leeds LS25 6JE
---	--

**POWERED BY**



**Motorist Pride morning drive**

**WWW.RALLYNAVIGATOR.COM**